

**OFFICER DELEGATION SCHEME
RECORD OF OPERATIONAL DECISION**



TO BE UPLOADED TO THE E-MEETINGS MANAGER

Date: 04.02.19	Ref No: 3235			
Type of Operational Decision:				
Executive Decision <input checked="" type="checkbox"/>	Council Decision <input type="checkbox"/>			
Status: For publication				
Title/Subject matter: Bolton Street, Market Place, Market Street and Haymarket Street, Bury – Temporary Road Closure and On-Way Working				
Budget/Strategy/Policy/Compliance – Is the decision:				
(i) within an Approved Budget	√			
(ii) not in conflict with Council Policy	√			
(iii) not raising new issues of Policy	√			
Equality Analysis [Does this decision change or make policy; change or make procedure or working practice? An Equality Analysis must be completed to assess the impact on equality and the relevance of the Public Sector Equality Duty. This should be signed off by your departmental equality representative and accompany this decision form. Please forward a copy to the Equality email for publication].	No			
	<table border="1"> <tr> <td>Signed: (By EA Officer)</td> <td>Date:</td> </tr> <tr> <td></td> <td></td> </tr> </table>	Signed: (By EA Officer)	Date:	
Signed: (By EA Officer)	Date:			
Details of Operational Decision Taken [with reasons]: Approval to the temporary closure under Section 14(1) of the Road Traffic Regulation Act 1984, of Bolton Street, Bury (The Castle car park to Market Place) Market Place, Market Street and Haymarket Street (Silver Street to Moss Street) the temporary one-way working of Bolton Street (Jubilee Way to Cooper Street) in both directions and to the temporary revocation of one-way working on Market Street (Market Place to Broad Street) from Monday 11 March 2019 for a period of 6 months to facilitate carriageway resurfacing (anticipated duration 5 weeks, evening/overnight works 7pm – 2am, Sunday to Friday inclusive). Signed diversions will be in place when closures/one-way workings are required.				
Decision taken by:	Signature:			
D R Giblin Head of Engineering				
	Date: 05/02/19			

Members Consulted [see note 1 below]		
Cabinet Member/Chair		
Lead Member		
Opposition Spokesperson		

Notes

1. It is not generally a requirement to consult with any Members on Operational Decisions but where an Executive Director considers it necessary to consult with the appropriate Cabinet Member and/or Lead Member, they must sign the form so as to confirm that they have been consulted and that they agree with the proposed action. The signature of the Opposition Spokesperson should be obtained to confirm that he/she has been consulted.
2. **This form must not be used for urgent decisions.**


January 2015

**BURY COUNCIL
PROPOSED TEMPORARY TRAFFIC CONTROL BY NOTICE
ROAD TRAFFIC REGULATION ACT 1984 SECTION 14(1)**

Name and Lengths of Road(s) Affected	<ol style="list-style-type: none"> 1) Bolton Street, Bury – The Castle car park to Market Place 2) Market Place, Market Street and Haymarket Street, Bury – Silver Street to Moss Street 3) Bolton Street, Bury – Jubilee Way to Cooper Street (including side roads off at their junctions with Bolton Street) 4) Market Street, Bury – Market Place to Broad Street 5) Market Place, Bury – Bolton Street to Castle Street
Reason for Notice/Order	To facilitate carriageway resurfacing works.
Nature of Notice/Order	<ol style="list-style-type: none"> 1) Temporary Closure 2) Temporary Closure 3) Temporary One-Way Working (both directions) 4) Temporary Revocation of One-Way Working 5) Temporary Revocation of One-Way Working
Period of Notice/Order	6 months
Date of Commencement of Notice/Order	Monday 11 March 2019
Anticipated Duration of Works	5 weeks (evening/overnight closures/one-way workings 7pm – 2am Sunday to Friday inclusive)
Is the Emergency Procedure being invoked?	YES/NO Note: For an unforeseen crisis a road may be closed for up to 21 days
Is a Temporary Order to be made?	YES/NO
Description of Alternative Route(s)	<ol style="list-style-type: none"> 1) Via Bolton Street, Jubilee Way, Tenterden Street, Manchester Road, Silver Street, Broad Street and Market Street (Broad Street to Market Place) and via Market Street (Market Place to Broad Street) Haymarket Street, Angouleme Way, Jubilee Way and Bolton Street 2) Via Market Place, Bolton Street, Jubilee Way, Tenterden Street and Haymarket Street and via Haymarket Street, Angouleme Way, Jubilee Way,

	<p>Bolton Street and Market Place</p> <p>3) Via Bolton Street, Market Street, Haymarket Street, Angouleme Way and Jubilee Way and via Jubilee Way, Tenterden Street, Manchester Road and Silver Street</p> <p>4) n/a</p> <p>5) n/a</p>															
Have Notices been Posted?	YES/NO															
Name of Person to be Contacted for Further Information.	<p>Joe Goldstone</p> <p>Tel: 0161-253-5830</p>															
Emergency Closures - Have the following been informed?	<table> <tr> <td>Police</td> <td>YES/NO</td> <td></td> </tr> <tr> <td>Fire</td> <td>YES/NO</td> <td>NOT</td> </tr> <tr> <td>Ambulance</td> <td>YES/NO</td> <td>APPLICABLE</td> </tr> <tr> <td>TfGM</td> <td>YES/NO</td> <td></td> </tr> <tr> <td>Streetworks</td> <td>YES/NO</td> <td></td> </tr> </table>	Police	YES/NO		Fire	YES/NO	NOT	Ambulance	YES/NO	APPLICABLE	TfGM	YES/NO		Streetworks	YES/NO	
Police	YES/NO															
Fire	YES/NO	NOT														
Ambulance	YES/NO	APPLICABLE														
TfGM	YES/NO															
Streetworks	YES/NO															
Recharge Code	465 HAM4000 5641															

Head of Engineering



Date

05/02/19

Delegated Powers Form Ref No 3235

Drawing Notes:

- Units**
1. Dimensions shall not be scaled from the drawing.
 2. All dimensions are in millimetres unless otherwise stated.
 3. All coordinates and levels are in metres unless otherwise stated.
 4. All changes are in metres unless otherwise stated.
- Setting Out & Survey Data**
5. Before proceeding with any construction activities, all setting out is to be agreed with the Engineer or Engineer's Representative on site.
 6. Ordnance survey map data is shown for reference only and is not related to the survey.

AREA 3 PROPOSALS



Resurfacing works to be undertaken between 7:00pm and 2:00am Sunday to Thursday

TRAFFIC MANAGEMENT

- Diversion Route (Market Place to Bolton Street)
- Diversion Route (Bolton Street to Market Place)

Existing One-Way section of Market Street to be made Two-Way during the works (7:00pm to 02:00pm - Monday to Thursday)

Traffic to be manually controlled by fully trained operatives with STOP/GO Boards

KEY

- Target Point
- Intersection Point

Note: All labels shown on this drawing are for information only and do not represent the final version of the drawing.

This drawing is intended for use by the Client and the Contractor. It is not to be used for any other purpose without the written consent of the Client. The Client and the Contractor shall be responsible for ensuring that the drawing is used in accordance with its intended purpose.

Rev	Date	Description
1		
2		
3		
4		
5		

Department for Resource and Regulation

BURY
ROADS
BURY

Engineering Consultancy Services
14-16 The Quadrant, Bury, Lancashire, UK
Tel: 0161 252 5000
Fax: 0161 252 5000
Email: info@burysroads.co.uk
Website: www.burysroads.co.uk

PROJECT NO: **BOLTON STREET & MARKET STREET, BURY**

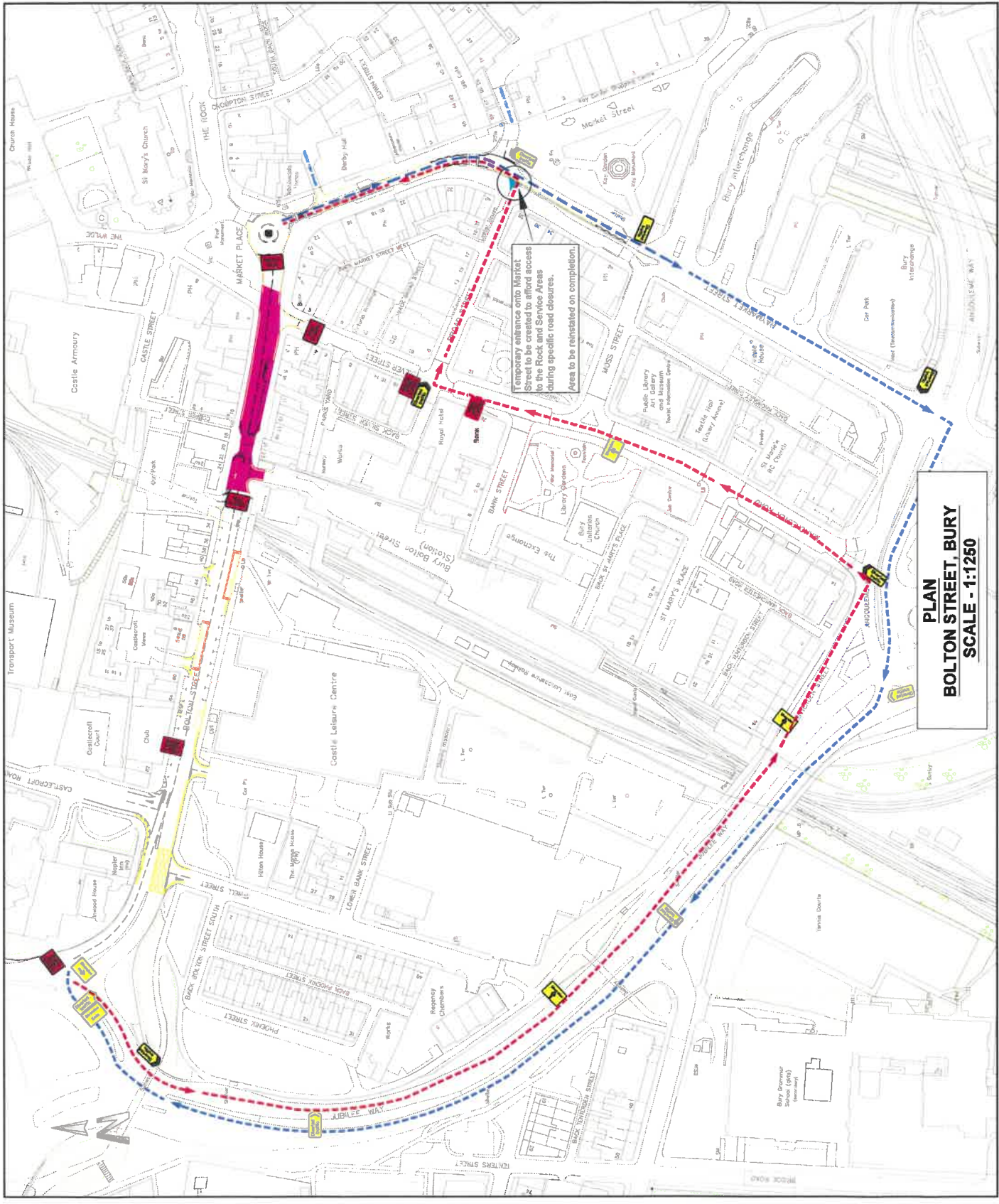
BOLTON STREET & MARKET STREET, BURY

Bolton Street, Bury (Area 3) Traffic Management Details

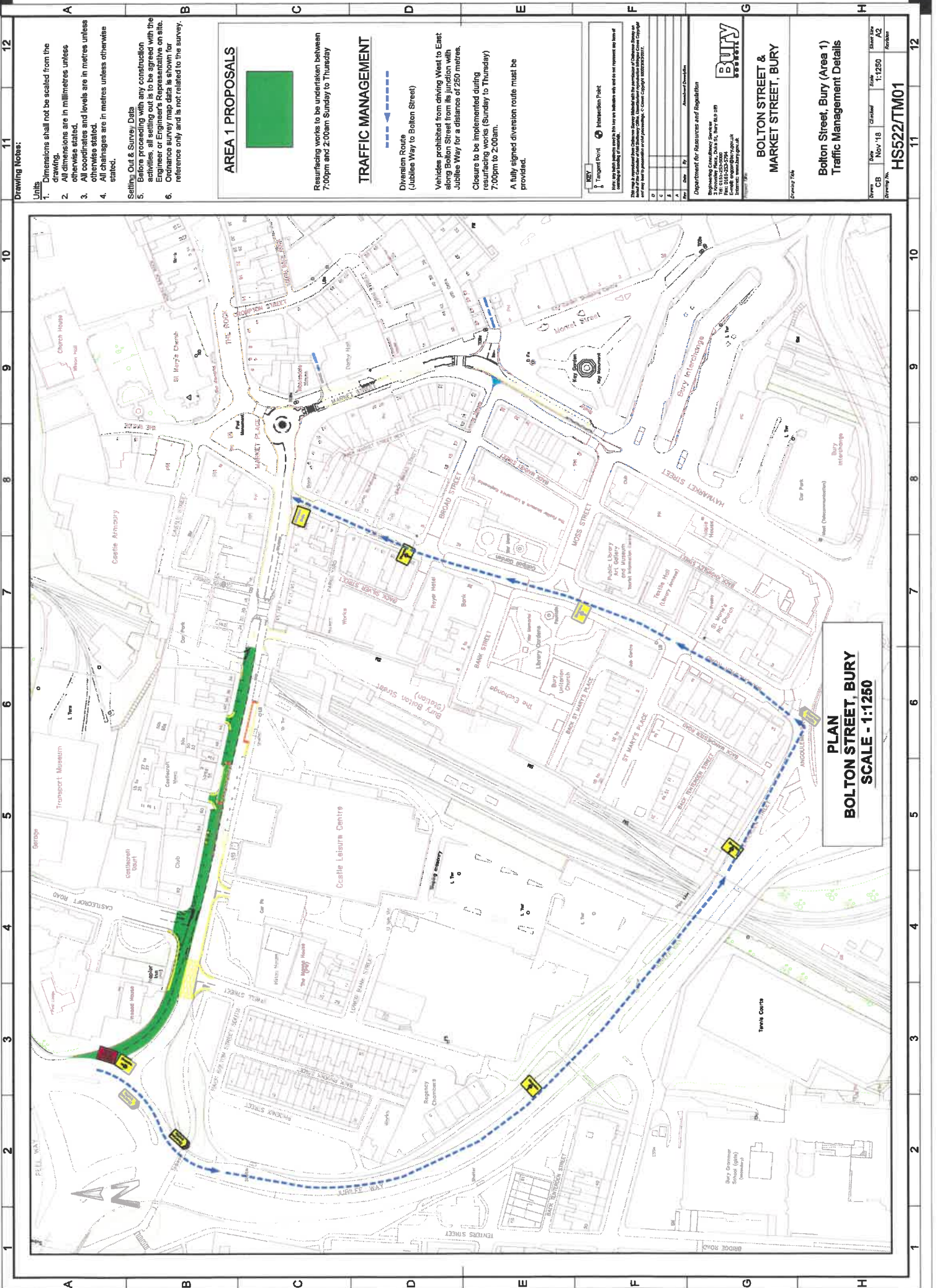
Drawing No: **HS522/TM03**

Drawn	Appr	Checked	Date	Scale	Sheet Size
CB			Nov '18	1:1250	A2

Revision



PLAN
BOLTON STREET, BURY
SCALE - 1:1250



PLAN
BOLTON STREET, BURY
SCALE - 1:1250

Drawing Notes:

- Units**
 1. Dimensions shall not be scaled from the drawing.
 2. All dimensions are in millimetres unless otherwise stated.
 3. All coordinates and levels are in metres unless otherwise stated.
 4. All chainages are in metres unless otherwise stated.
Setting Out & Survey Data
 5. Before proceeding with any construction activities, all setting out to be agreed with the Engineer or Engineer's Representative on site.
 6. Ordnance survey map data is shown for reference only and is not related to the survey.

AREA 1 PROPOSALS



Resurfacing works to be undertaken between 7:00pm and 2:00am Sunday to Thursday

TRAFFIC MANAGEMENT



- Diversion Route**
 (Jubilee Way to Bolton Street)
- Vehicles prohibited from exiting West to East along Bolton Street from its junction with Jubilee Way for a distance of 250 metres.
- Closure to be implemented during resurfacing works (Sunday to Thursday) 7:00pm to 2:00am.
- A fully signed diversion route must be provided.

KEY

Target Point	Intersection Point
--------------	--------------------

Notes: All labels are used by the way on information and do not represent any form of liability or warranty.

This map is produced from Ordnance Survey (OS) data with the permission of Ordnance Survey on behalf of Her Majesty's Government. © Crown Copyright 2022/2023/2024.

Department for Roads and Highways
 Engineering Consultancy Services
 Bolton Street, Bury, Greater Manchester
 Tel: 0161 255 2000
 Fax: 0161 255 2001
 Email: enquiries@burysurvey.co.uk
 Website: www.burysurvey.co.uk

BOLTON STREET & MARKET STREET, BURY

Bolton Street, Bury (Area 1)
Traffic Management Details

Drawn By	CB	Checked	Nov '18	Scale	1:1250	Sheet Size	A2
Drawn No.	HS522/TM01			Revision			

Drawing Notes:

- Units**
- Dimensions shall not be scaled from the drawing.
 - All dimensions are in millimetres unless otherwise stated.
 - All coordinates and levels are in metres unless otherwise stated.
 - All changes are in metres unless otherwise stated.
- Settling Out & Survey Data**
- Before proceeding with any construction activities, all settling out to be agreed with the Engineer or Engineer's Representative on site. Ordnance survey map data is shown for reference only and is not related to the survey.

AREA 2 PROPOSALS



Resurfacing works to be undertaken between 7:00pm and 2:00am Sunday to Thursday

TRAFFIC MANAGEMENT

- TRAFFIC MANAGEMENT**
- Diversion Route (Bolton Street to Jubilee Way)
 - Vehicles prohibited from driving East to West along Bolton Street from its junction with Jubilee Way for a distance of 250 metres.
 - Closure to be implemented during resurfacing works (Sunday to Thursday) 7:00pm to 2:00am.
 - A fully signed diversion route must be provided.

KEY

- Target Point
- Intersection Point

Note: All yellow markers used for the key are illustrative only and do not represent any form of marking in reality as detailed.

This work is approved when undertaken in accordance with the provisions of the Traffic Signs Regulations and General Directions 2002 (TSRD) and the Traffic Signs Manual (TSM) as published by the Department for Transport, London. © Crown Copyright 2002/2004/2007/2012.

Department for Resources and Regulation
 Engineering Consultancy Services
 200, Oldham Road, Oldham, Greater Manchester, M20 2BQ
 Tel: 0161 275 2500
 Fax: 0161 275 2504
 Email: enquiries@burysurvey.co.uk
 Website: www.burysurvey.co.uk

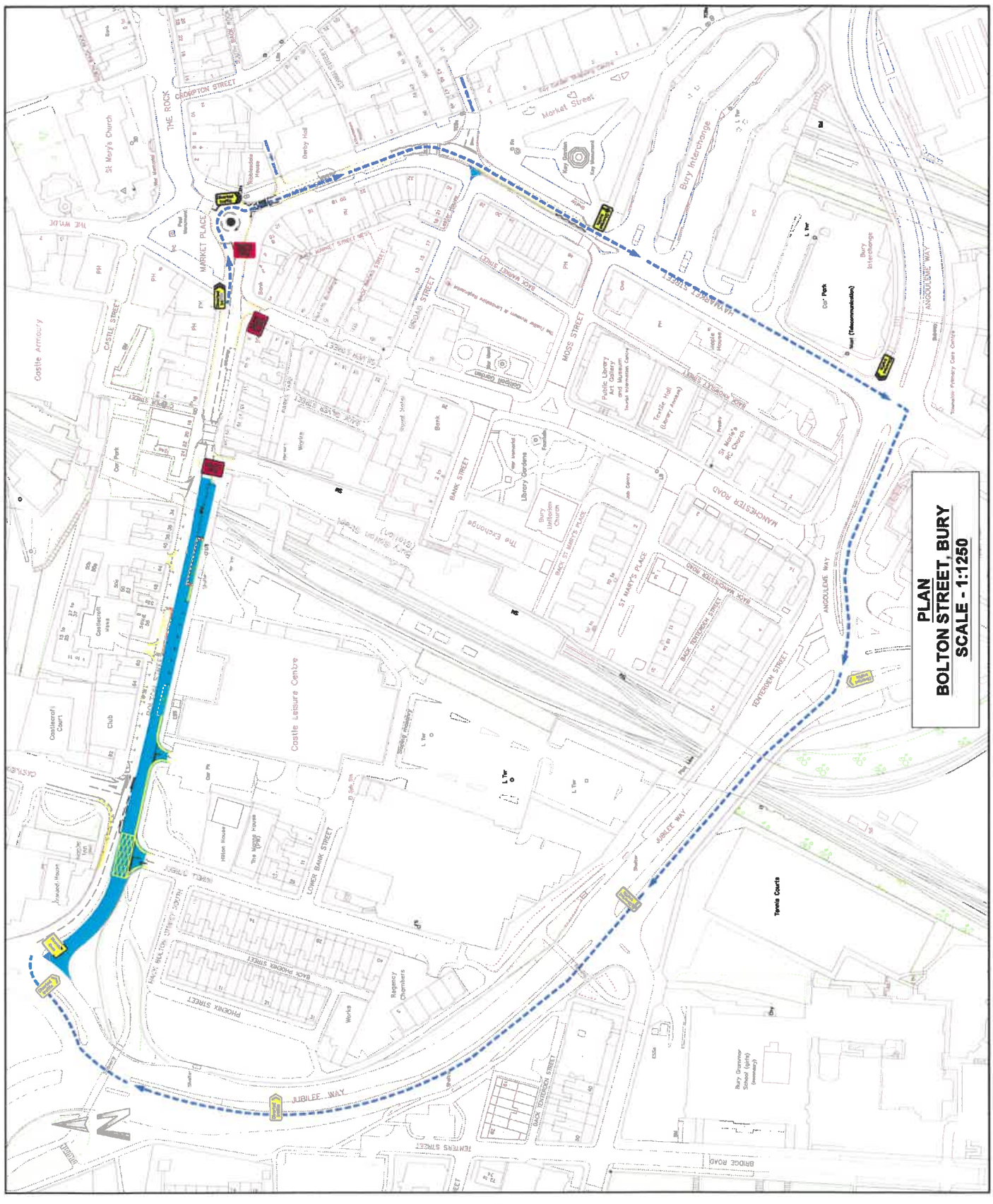
BOLTON STREET & MARKET STREET, BURY

Bolton Street, Bury (Area 2)
 Traffic Management Details

Drawing Title

Client: CB
 Date: Nov '18
 Scale: 1:1250
 Sheet No: A21

Drawing No: HS522/TM02



PLAN
BOLTON STREET, BURY
SCALE - 1:1250

Drawing Notes:

Units

- Dimensions shall not be scaled from the drawing.
- All dimensions are in millimetres unless otherwise stated.
- All measurements and levels are in metres unless otherwise stated.
- All callouts are in metres unless otherwise stated.

Setting Out & Survey Data

- Before proceeding with any construction activities, all setting out to be agreed with the Engineer or Engineer's Representative on site. Ordnance survey map data is shown for reference only and is not related to the survey.

AREA 4 PROPOSALS

Resurfacing works to be undertaken between 7:00pm and 2:00am Sunday to Thursday

TRAFFIC MANAGEMENT

Existing One-Way section of Market Place to be made Two-Way during the works 7:00pm to 02:00pm - Monday to Thursday)

Traffic to be manually controlled by fully trained operative with STOP/GO Boards

TRAFFIC MANAGEMENT

Trident Point
Intersection Point

Make any vehicle entering road to the left or right side of the road to stop and wait for the traffic to clear before proceeding.

This work is proposed for October 2024. All the members of City of Bury are advised that the proposed works will be undertaken during the period of the proposed works. The proposed works will be undertaken during the period of the proposed works.

Drawn	Checked	Scale	Sheet No.
CB	Nov-18	1:1250	02

Department for Resources and Regulation
Engineering Consultant Services
Bury Council, Bury, Greater Manchester, M9 6UD
Tel: 0161-275-2000
Fax: 0161-275-2000
Email: enquiries@burycouncil.gov.uk
Internet: www.burycouncil.gov.uk

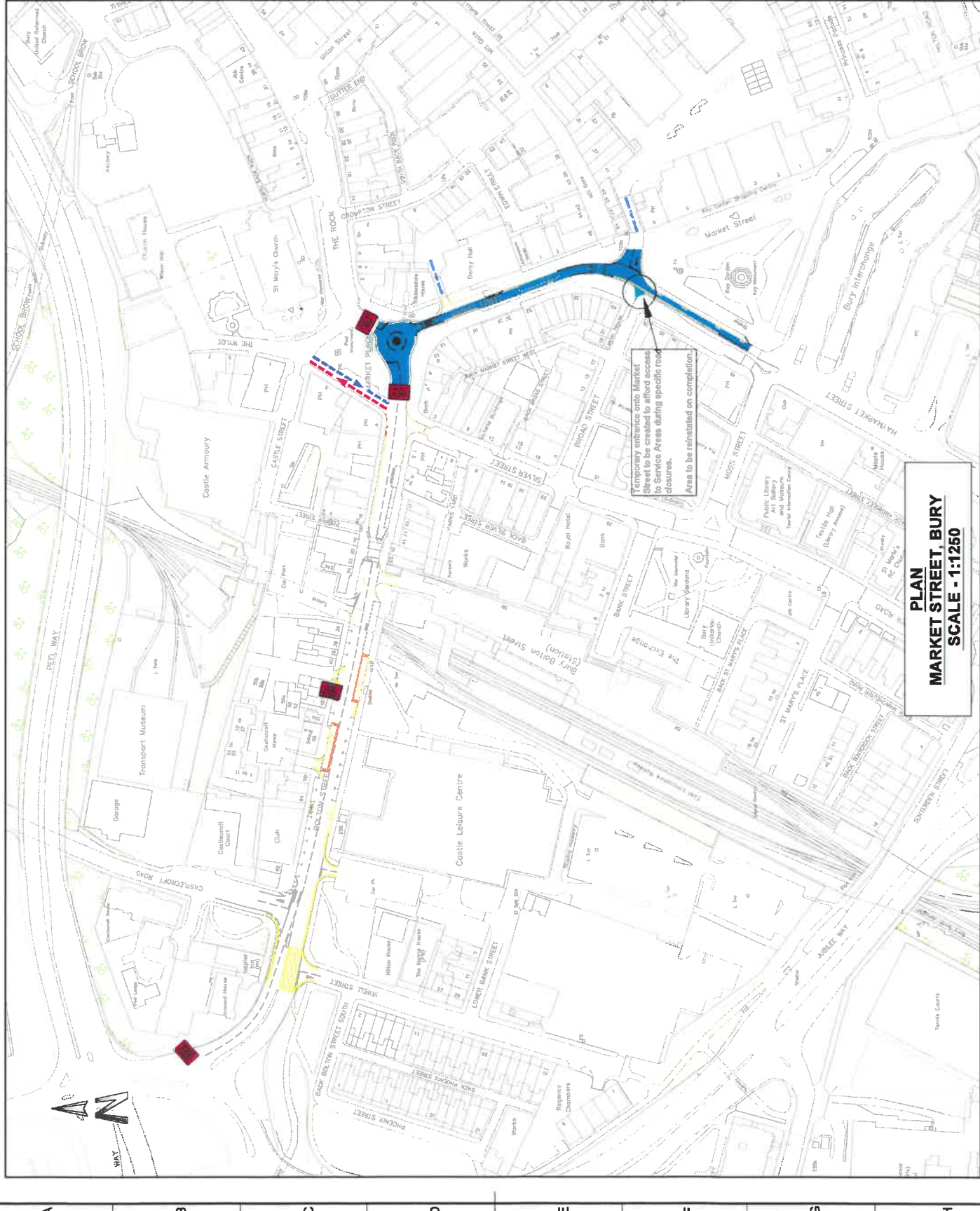
BOLTON STREET & MARKET STREET, BURY

Market Street, Bury (Area 4)
Traffic Management Details

Drawn: TSM
Checked: TSM
Scale: 1:1250
Sheet No: 02

Drawn: TSM
Checked: TSM
Scale: 1:1250
Sheet No: 02

Drawn: TSM
Checked: TSM
Scale: 1:1250
Sheet No: 02



PLAN
MARKET STREET, BURY
SCALE - 1:1250